

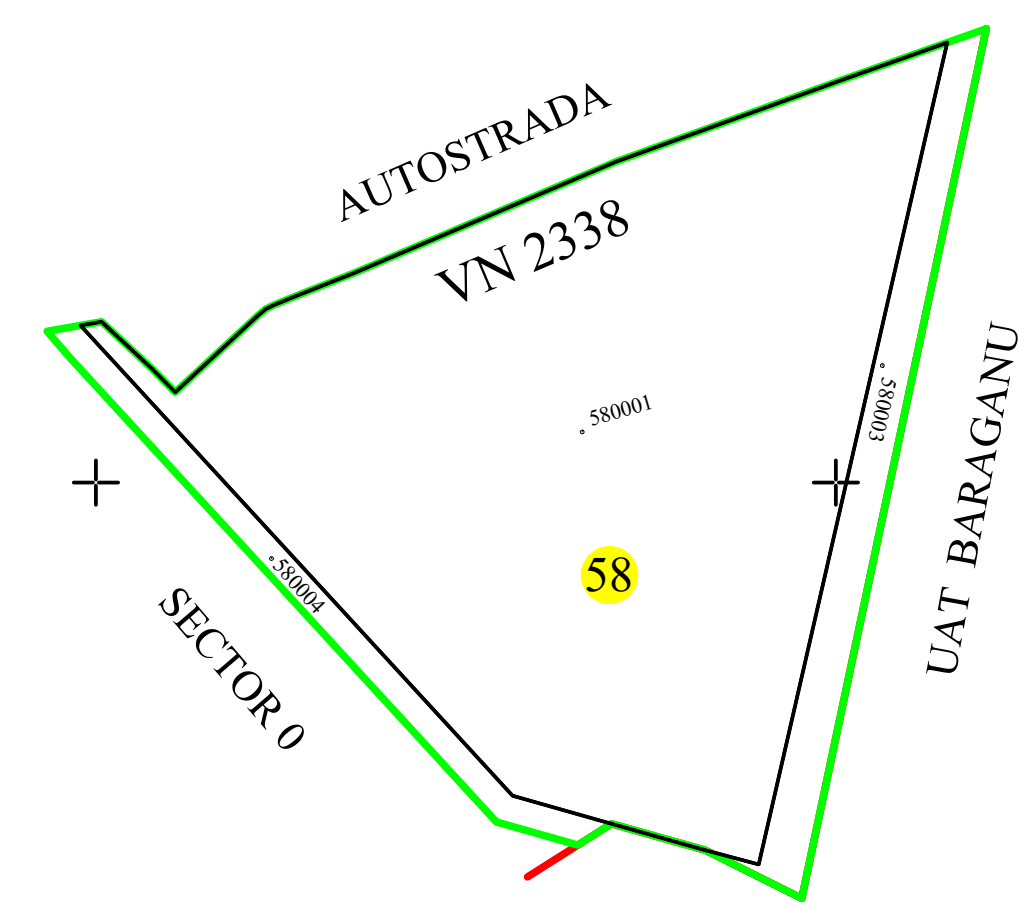
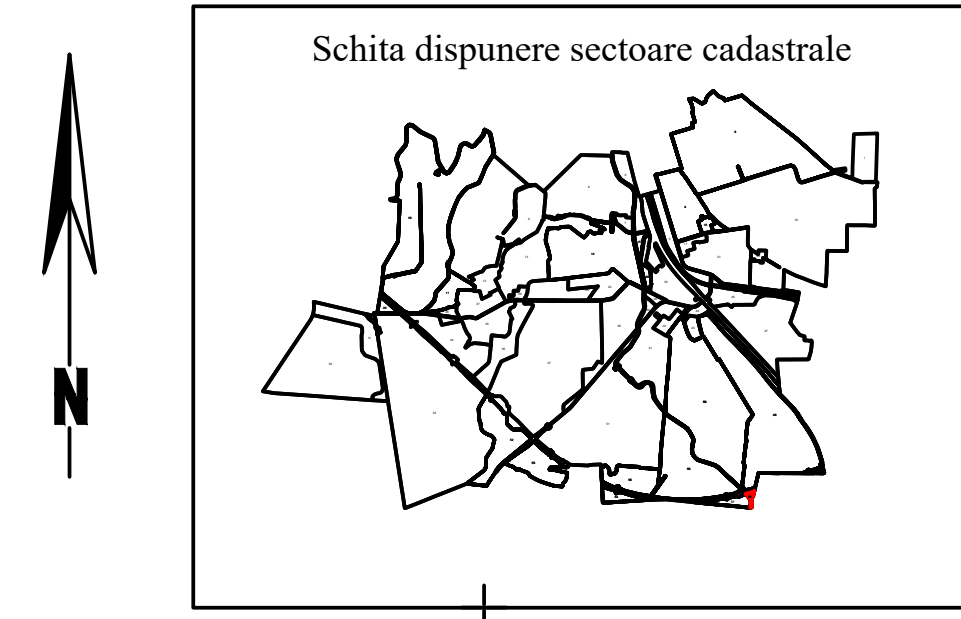
PLAN CADASTRAL

UAT MURFATLAR, JUDEȚUL CONSTANȚA, SECTOR 58

SPRE PUBLICARE









Scara 1:1000

Sistem de proiecție STEREO 70



DENUMIRE EXECUTANT:
SC A&C TOPO PROIECT SRL
DATA INTOCMIRII:12.09.2022

LEGENDA

-  Limita imobil
-  Limita constructii definitive
-  Limita cvartal
-  Limita intravilan
-  Limita UAT
-  Limita sector cadastral
-  Ape curgatoare (Dunarea)
- 118 Numar postal
- str. N. Labis Denumire strazi
-  31 Numar sector cadastral
- 36023 ID imobil
- C1 Cod constructie
- T 16 Denumire Cvartal/Tarla